



NORTH FALLS

Offshore Wind Farm

ENVIRONMENTAL STATEMENT

Chapter 32 Figures

Document Reference:	3.2.28
Volume:	3.2
APFP Regulation:	5(2)(a)
Date:	July 2024
Revision:	0

Project Reference: EN010119



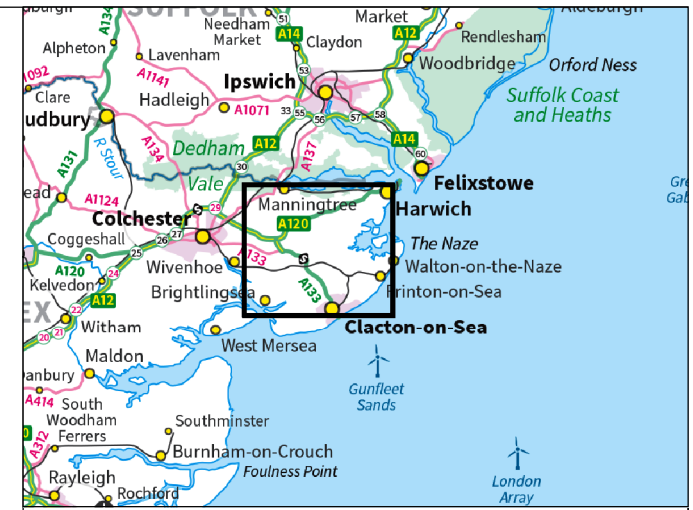
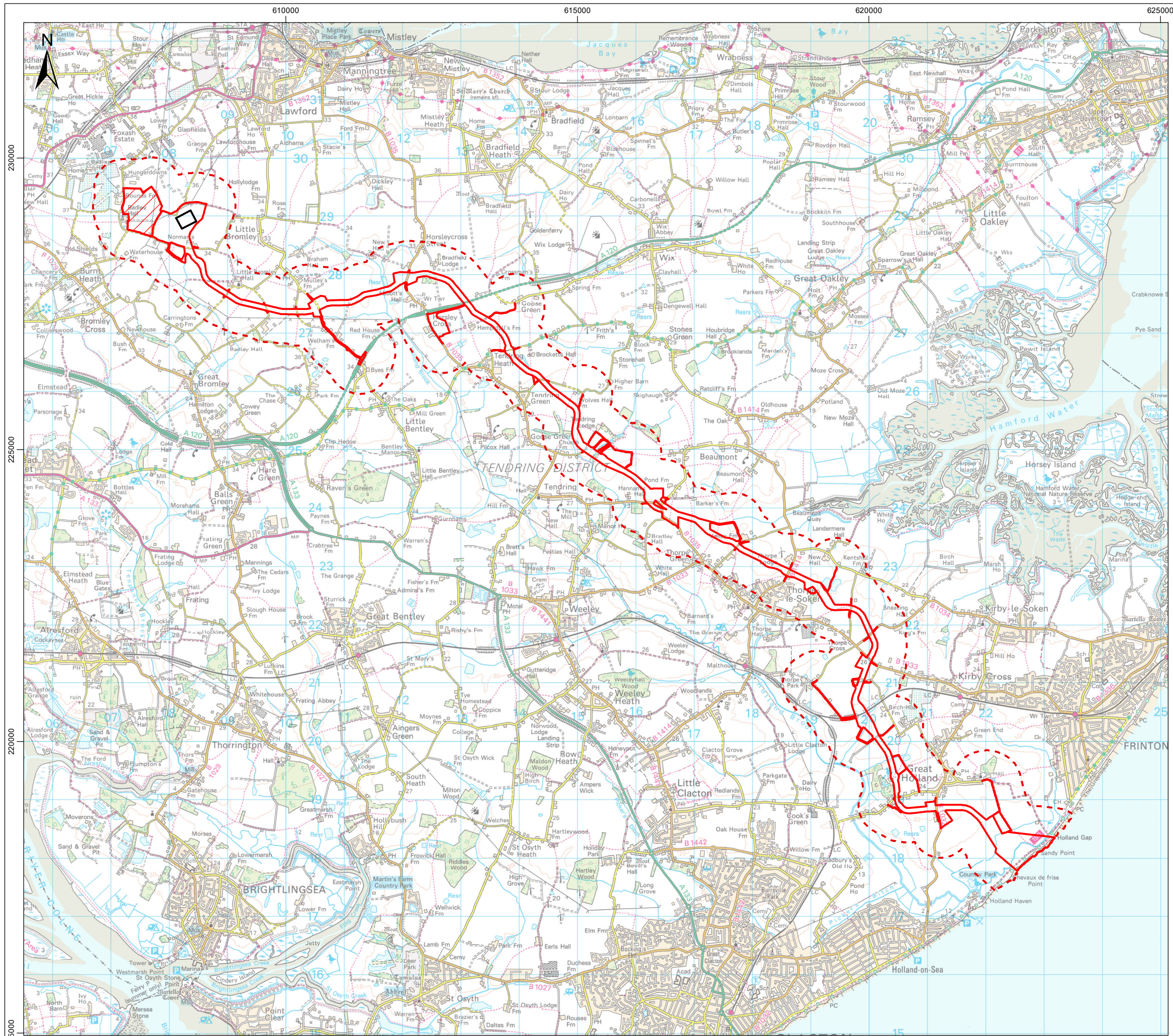
NORTH FALLS

Offshore Wind Farm

Project	North Falls Offshore Wind Farm
Document Title	Environmental Statement Chapter 32 Figures
Document Reference	3.2.28
APFP Regulation	5(2)(a)
Supplier	Royal HaskoningDHV
Supplier Document ID	PB9244-RHD-ES-ZZ-RP-YE-0216

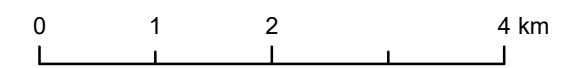
This document and any information therein are confidential property of North Falls Offshore Wind Farm Limited and without infringement neither the whole nor any extract may be disclosed, loaned, copied or used for manufacturing, provision of services or other purposes whatsoever without prior written consent of North Falls Offshore Wind Farm Limited, and no liability is accepted for loss or damage from any cause whatsoever from the use of the document. North Falls Offshore Wind Farm Limited retains the right to alter the document at any time unless a written statement to the contrary has been appended.

Revision	Date	Status/Reason for Issue	Originator	Checked	Approved
0	July 2024	Submission	RHDHV	NFOW	NFOW



Legend

- Onshore Project Area
- Onshore Substation
- East Anglia Connection Node (EACN)
- Tourism and Recreation Onshore Study Area



Data Source: © HaskoningDHV UK Ltd. 2024.
 © Crown copyright and database rights 2024 Ordnance Survey 0100031673. Contains Ordnance Survey data © Crown copyright and database rights 2024.

Drawing Title

Tourism and Recreation Onshore Study Area

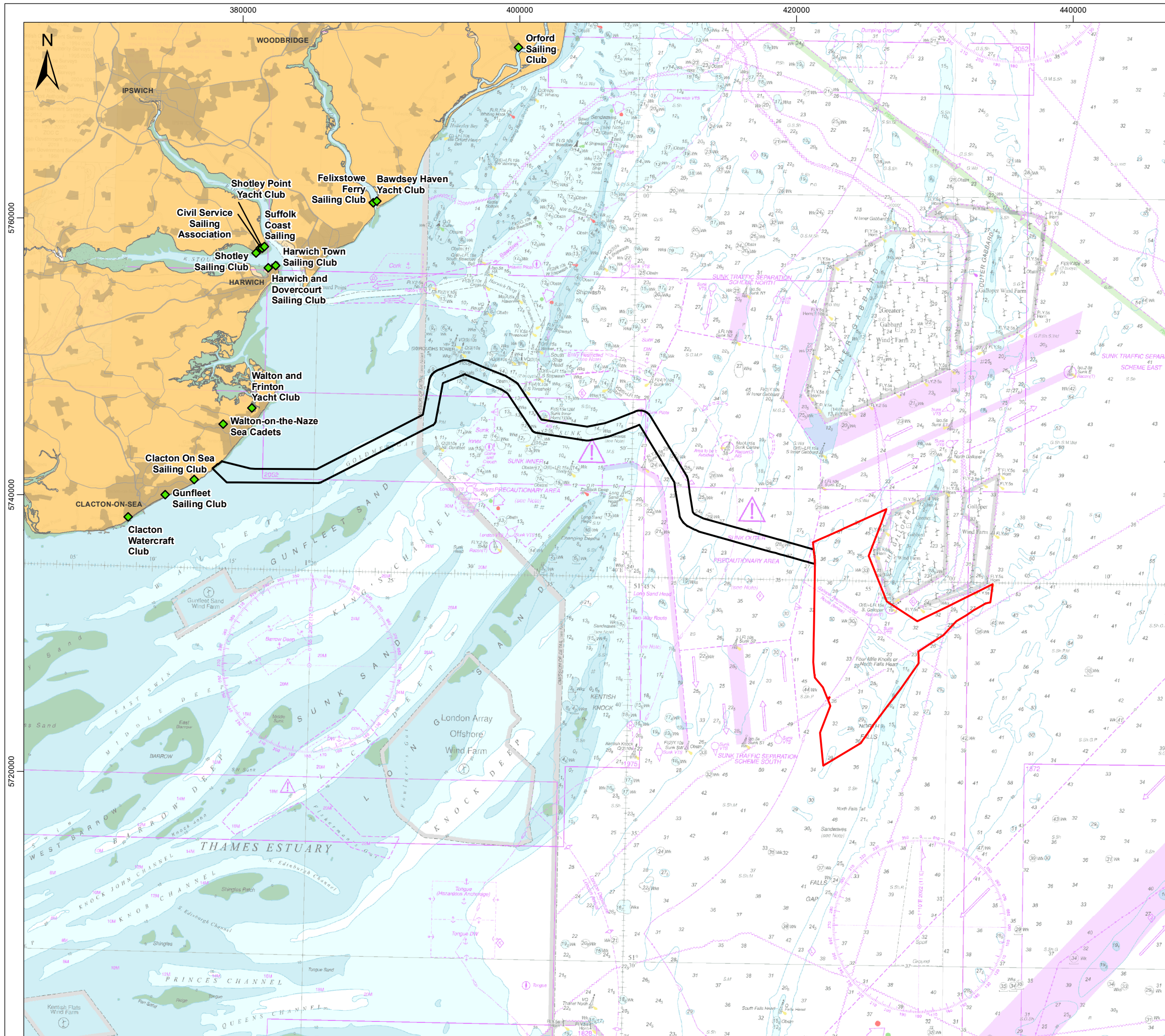
Rev	Date	Remarks	Drwn	Chkd
02	30/05/2024	Second issue	FC	GC
01	18/12/2023	First issue	FC	GC

Drawing Number PB9244-RHD-ZZ-ON-DR-GS-0416	Figure Number 32.1
--	------------------------------

Scale 1:65,000	Plot Size A3	Datum OSGB36	Projection BNG
-------------------	-----------------	-----------------	-------------------

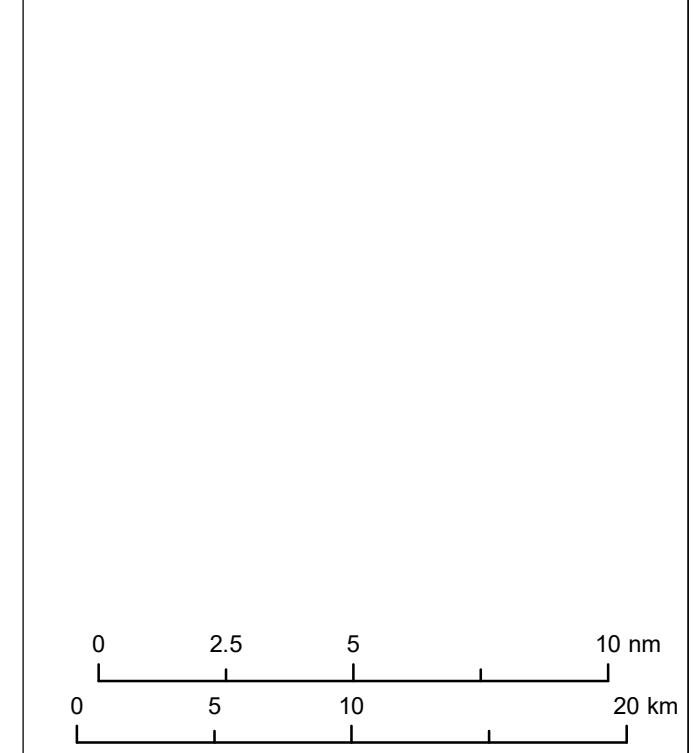
Royal HaskoningDHV
Enhancing Society Together

NORTH FALLS
Offshore Wind Farm



Legend

- North Falls Array Area
- Offshore Cable Corridor
- ◆ Sailing and Yachting Club



Data Source: © RYA, 2023. © HaskoningDHV UK Ltd. 2023.
 © British Crown and OceanWise, 2023. All rights reserved. License No. EMS-EK001-906345
 Not to be used for Navigation. Sources: Esri, GEBCO, NOAA, National Geographic, Garmin, HERE, Geonames.org, and other contributors.

Drawing Title
Sailing and Yachting Clubs along the Essex and Suffolk Coastline

Rev	Date	Remarks	Drwn	Chkd
01	18/12/2023	First issue	FC	GC

Drawing Number PB9244-RHD-ZZ-OF-DR-GS-0417	Figure Number 32.2
--	------------------------------

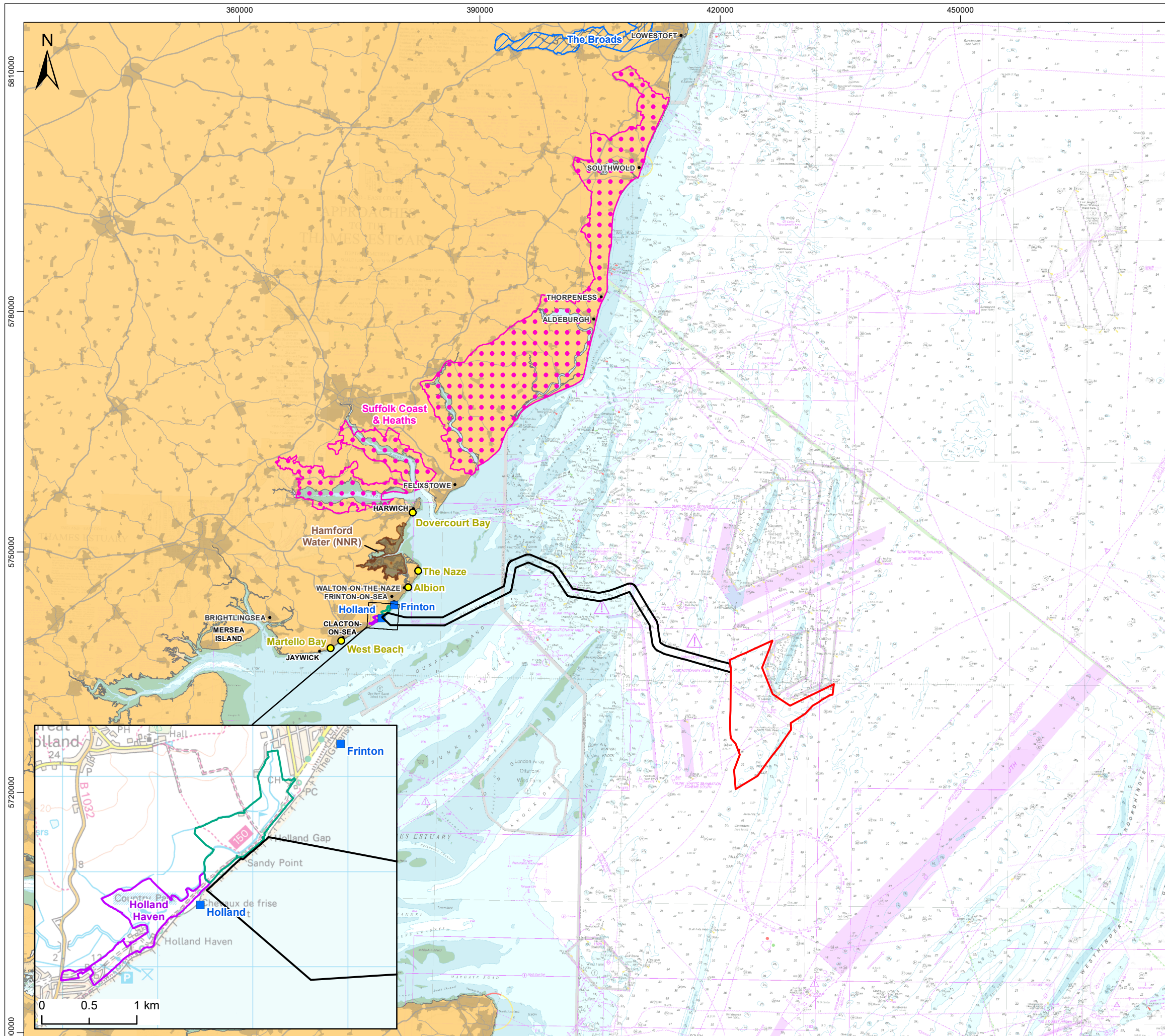
Scale 1:275,000	Plot Size A3	Datum WGS84	Projection UTM31N
--------------------	-----------------	----------------	----------------------



Royal HaskoningDHV
Enhancing Society Together

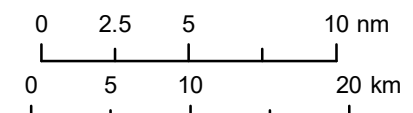


NORTH FALLS
Offshore Wind Farm



- Legend**
- North Falls Array Area
 - Offshore Cable Corridor
 - National Landscape
 - National Nature Reserve (NNR)
 - National Park
 - Country Park
 - Frinton Golf Course
 - Beach

- Designated Bathing Water Classification**
- Excellent



Data Source: © Natural England, 2023. © Environment Agency, 2023.
 © British Crown and OceanWise, 2023. All rights reserved. License No. EMS-EK001-906345
 Not to be used for Navigation. Sources: Esri, GEBCO, NOAA, National Geographic, Garmin, HERE, Geonames.org, and other contributors. © Crown copyright and database rights 2023
 Ordnance Survey 0100031673. Contains Ordnance Survey data © Crown copyright and database rights 2022.

Drawing Title

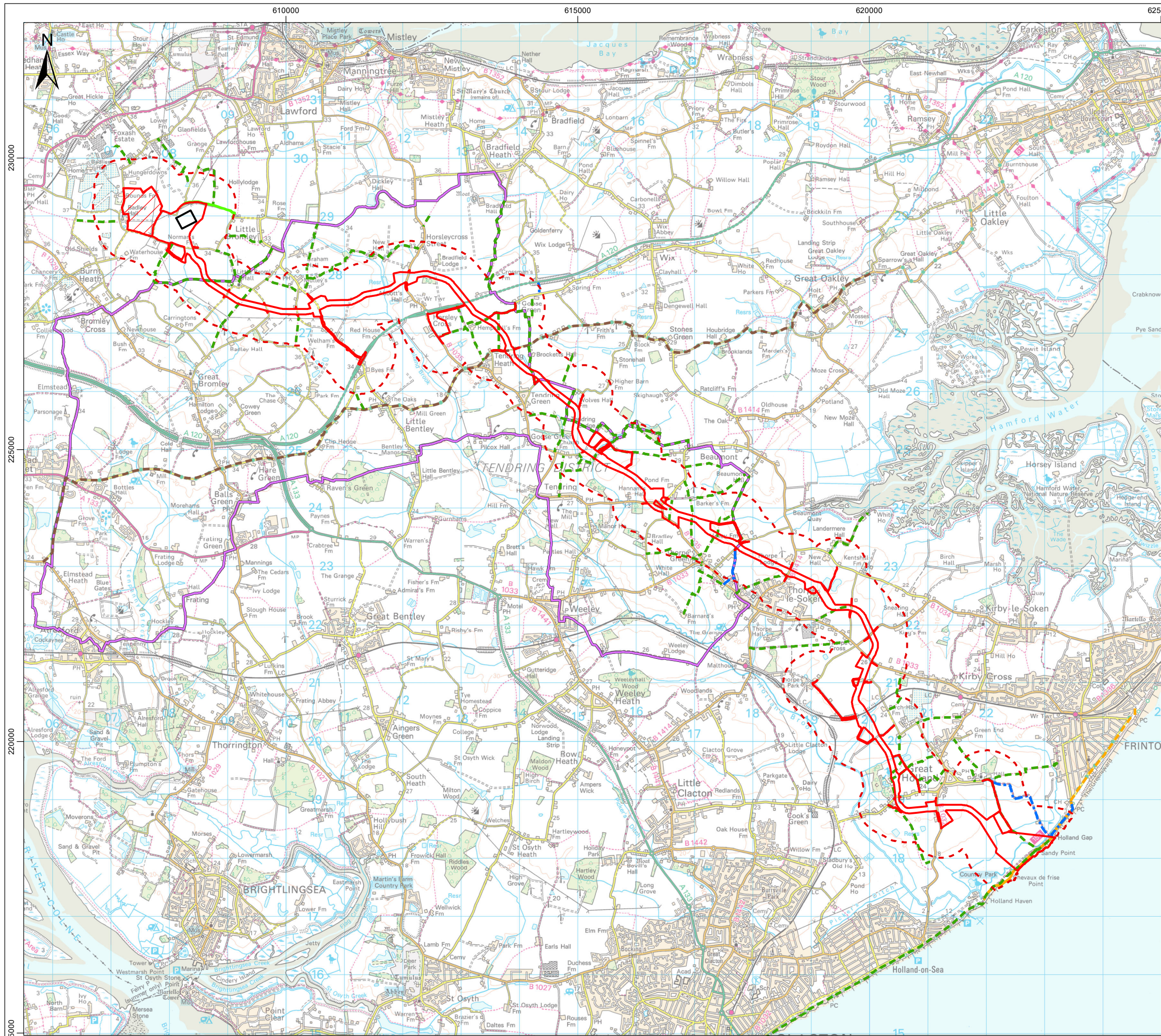
Notable Coastal Tourism and Recreation Assets

Rev	Date	Remarks	Drwn	Chkd
01	18/12/2023	First issue	FC	GC

Drawing Number: **PB9244-RHD-ZZ-OF-DR-GS-0418** Figure Number: **32.3**

Scale: 1:475,000 Plot Size: A3 Datum: WGS84 Projection: UTM31N





Legend

- Onshore Project Area
- Onshore Substation
- East Anglia Connection Node (EACN)
- Tourism and Recreation Onshore Study Area
- Tendring Hundred Hinterland Long Distance Trail

Public Rights of Way (PRoW)

- Bridleway
- Byway
- Footpath

National Cycle Network (NCN)

- Traffic-Free Route on the National Cycle Network
- On-Road Route on the National Cycle Network
- On-Road Route Not on the National Cycle Network

0 1 2 4 km

Data Source: © ECC, 2024. © Sustrans, 2024. © HaskoningDHV UK Ltd. 2024.
 © Crown copyright and database rights 2024 Ordnance Survey 0100031673. Contains Ordnance Survey data © Crown copyright and database rights 2024.

Drawing Title

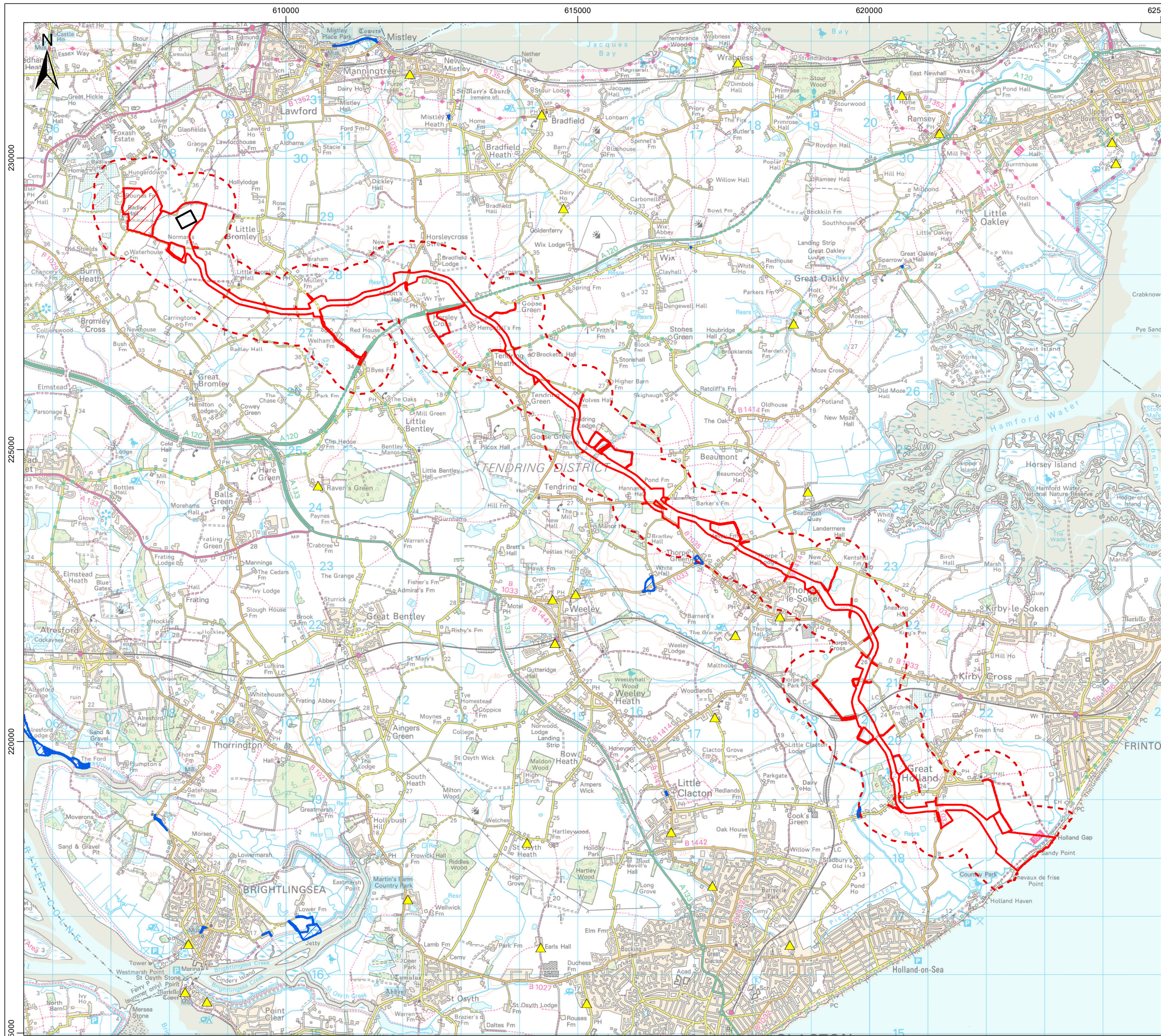
Public Rights of Way (PRoW) and Other Non-Motorised Routes

Rev	Date	Remarks	Drwn	Chkd
02	30/05/2024	Second issue	FC	GC
01	18/12/2023	First issue	FC	GC


Drawing Number PB9244-RHD-ZZ-ON-DR-GS-0419	Figure Number 32.4
--	------------------------------

Scale 1:65,000	Plot Size A3	Datum OSGB36	Projection BNG
-------------------	-----------------	-----------------	-------------------





- Legend**
- Onshore Project Area
 - Onshore Substation
 - East Anglia Connection Node (EACN)
 - Tourism and Recreation Onshore Study Area
 - ▲ Camping and Caravan Site
 - Registered Common Land



Data Source: © ukcampsite.co.uk, 2021. © upkarks.com, 2021. © Natural England, 2024.
 © HaskoningDHV UK Ltd. 2024.
 © Crown copyright and database rights 2024 Ordnance Survey 0100031673. Contains Ordnance Survey data © Crown copyright and database rights 2024.

Drawing Title
Camping and Caravanning Sites and Open Access Lands

Rev	Date	Remarks	Drwn	Chkd
02	30/05/2024	Second issue	FC	GC
01	18/12/2023	First issue	FC	GC

Drawing Number: **PB9244-RHD-ZZ-ON-DR-GS-0420** Figure Number: **32.5**

Scale: 1:65,000 Plot Size: A3 Datum: OSGB36 Projection: BNG





NORTH FALLS

Offshore Wind Farm



HARNESSING THE POWER OF NORTH SEA WIND

North Falls Offshore Wind Farm Limited

A joint venture company owned equally by SSE Renewables and RWE.

To contact please email contact@northfallsoffshore.com

© 2024 All Rights Reserved

North Falls Offshore Wind Farm Limited Registered Address: Windmill Hill Business Park, Whitehill Way, Swindon, Wiltshire, SN5 6PB, United Kingdom
Registered in England and Wales Company Number: 12435947

NorthFallsOffshore.com